

OIL CONSERVATION DIVISION

P.O. Box 2088

Santa Fe, NM 87504-2088

District I
PO Box 1980, Hobbs, NM 88241-1980
District II
411 S. 1st Street, Artesia, NM 88210-2834
District III
1000 Rio Brazos Rd., Aztec, NM 87410
District IV
PO Box 2088, Santa Fe, NM 87504-2088

☐ AMENDED REPORT

APPLICATION FOR PERMIT TO DRILL, RE-ENTER, DEEPEN, PLUGBACK, OR ADD A ZONE

¹ Operator name and Address Chevron U.S.A. Inc. P.O. Box 1150 Midland, TX 79702		² OGRID Number 4323
⁴ Property Code 2616	⁵ Property Name EUNICE MONUMENT SOUTH UNIT	³ API Number 30-0 25-33596 ⁶ Well Number 650

⁷ Surface Location									
UL or lot no.	Section	Township	Range	Lot. Idn	Feet from the	North/South Line	Feet from the	East/West line	County
V	5	21S	36E		287	SOUTH	1460	WEST	LEA

⁸ Proposed Bottom Hole Location If Different From Surface									
UL or lot no.	Section	Township	Range	Lot. Idn	Feet from the	North/South Line	Feet from the	East/West line	County
⁹ Proposed Pool 1 EUNICE MONUMENT: GRAYBURG-SAN ANDRES					¹⁰ Proposed Pool 2 23000				

¹¹ Work Type Code N	¹² Well Type Code O	¹³ Cable/Rotary ROTARY	¹⁴ Lease Type Code S	¹⁵ Ground Level Elevation 3573'
¹⁶ Multiple NO	¹⁷ Proposed Depth 4200'	¹⁸ Formations GRAYBURG	¹⁹ Contractor UNKNOWN	²⁰ Spud Date 9/1/96

²¹ Proposed Casing and Cement Program					
Hole Size	Casing Size	Casing weight/foot	Setting Depth	Sacks of Cement	Estimated TOC
12 1/4	8 5/8	24	1200	1200	SURFACE
7 7/8	5 1/2	15.5	4200	900	SURFACE


²² Describe the proposed program. If this application is to DEEPEN or PLUG BACK give the data on the present productive zone and proposed new productive zone. Describe the blowout prevention program, if any. Use additional sheets if necessary

CHEVRON PROPOSES TO:
DRILL WITH 12 1/4" BIT TO 1200', RUN 8 5/8" CSG. CMT WITH CLASS "C" TO SURFACE.
NIPPLE UP BOPE & TEST. DRILL WITH 7 7/8" BIT TO 4200', RUN 5 1/2" CSG., CMT WITH CLASS "C".

MUD PROGRAM: SURFACE HOLE: 0' - 1200', FRESH WATER 8.4-9.2 PPG.
PRODUCTION HOLE: 1200' - 4200', BRINE WATER 10.0 PPG.
CHEVRON CLASS II BOPE.
*****PLEASE EXPEDITE*****

Permit Expires 1 Year From Approval Date Unless Finding Underway

²³ I hereby certify that the information given above is true and complete to the best of my knowledge and belief. Signature: <i>J. K. Ripley</i>		OIL CONSERVATION DIVISION	
Printed name: J. K. RIPLEY		Approved by:	
Title: TECHNICAL ASSISTANT		Title:	
Date: 8/19/96		Approval Date: SEP 23 1996	Expiration Date:
Phone: (915) 687-7148		Conditions of Approval: Attached <input type="checkbox"/>	



DISTRICT I
P.O. Box 1960, Hobbs, NM 88241-1960

State of New Mexico
Energy, Minerals and Natural Resources Department

Form C-102
Revised February 10, 1994
Submit to Appropriate District Office
State Lease - 4 Copies
Fee Lease - 3 Copies

DISTRICT II
P.O. Drawer DD, Artesia, NM 88211-0719

DISTRICT III
1000 Rio Brazos Rd., Aztec, NM 87410

DISTRICT IV
P.O. BOX 2088, SANTA FE, N.M. 87504-2088

OIL CONSERVATION DIVISION

P.O. Box 2088
Santa Fe, New Mexico 87504-2088

☐ AMENDED REPORT

WELL LOCATION AND ACREAGE DEDICATION PLAT

API Number 30-025-33596	Pool Code 23000	Pool Name EUNICE MONUMENT; GRAYBURG-SAN ANDRES
Property Code 2616	Property Name EMSU	Well Number 650
OGRID No. 4323	Operator Name CHEVRON U.S.A. INC.	Elevation 3573

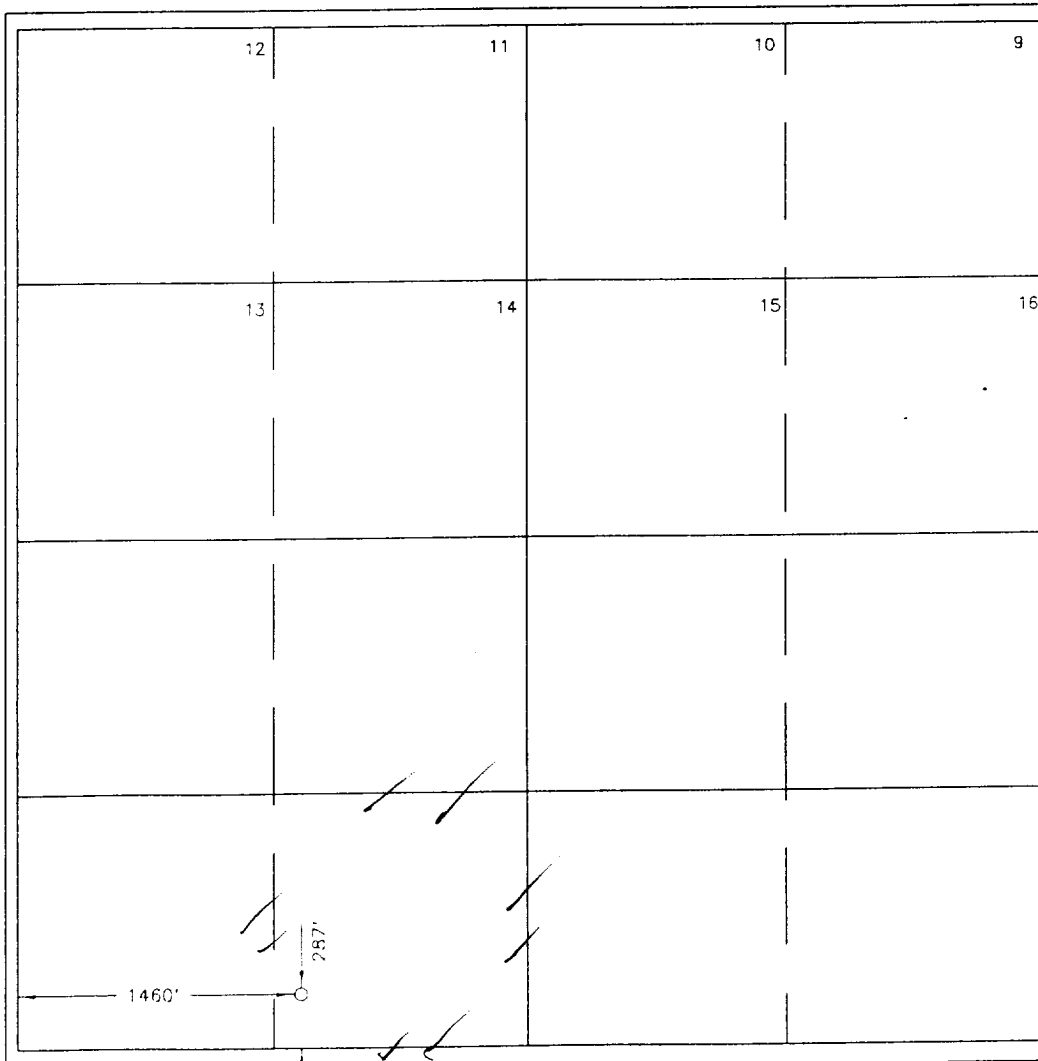
Surface Location

UL or lot No. V	Section 5	Township 21 S	Range 36 E	Lot Idn	Feet from the 287	North/South line SOUTH	Feet from the 1460	East/West line WEST	County LEA
--------------------	--------------	------------------	---------------	---------	----------------------	---------------------------	-----------------------	------------------------	---------------

Bottom Hole Location If Different From Surface


UL or lot No.	Section	Township	Range	Lot Idn	Feet from the	North/South line	Feet from the	East/West line	County
Dedicated Acres 40		Joint or Infill	Consolidation Code	Order No.					

NO ALLOWABLE WILL BE ASSIGNED TO THIS COMPLETION UNTIL ALL INTERESTS HAVE BEEN CONSOLIDATED
OR A NON-STANDARD UNIT HAS BEEN APPROVED BY THE DIVISION

12	11	10	9
13	14	15	16
			


OPERATOR CERTIFICATION


I hereby certify the the information contained herein is true and complete to the best of my knowledge and belief.


Signature
J. K. RIPLEY
Printed Name
TECHNICAL ASSISTANT
Title
8/19/96
Date

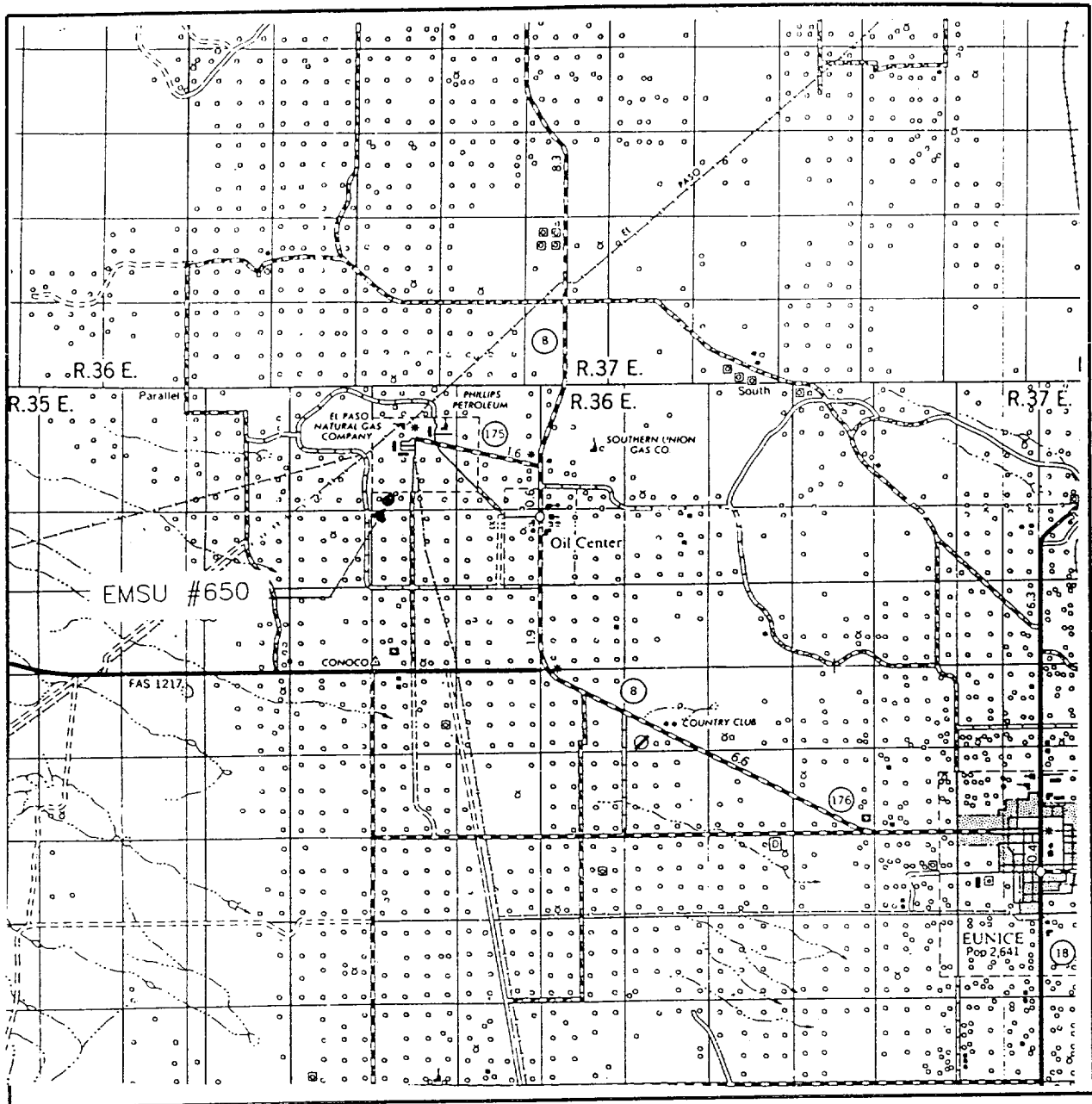
SURVEYOR CERTIFICATION

I hereby certify that the well location shown on this plat was plotted from field notes of actual surveys made by me or under my supervision, and that the same is true and correct to the best of my belief.

AUGUST 12, 1996
Date Surveyed
Signature of  DMCC
Professional Surveyor
NEW MEXICO
W.O. Num. 96-12-0991
Certificate No. JOHN W. WEST 676
RONALD J. EIDSON 3239
GARY EIDSON 12641



VICINITY MAP



SCALE: 1" = 2 MILES

SEC. 5 TWP. 21-S RGE. 36-E

SURVEY N.M.P.M.

COUNTY LEA


DESCRIPTION 287' FSL & 1460' FWL

ELEVATION 3573

OPERATOR CHEVRON U.S.A. INC.

LEASE EMSU #650

JOHN WEST ENGINEERING
HOBBS, NEW MEXICO
(505) 393-3117





CONTOUR INTERVAL:
MONUMENT SOUTH- 5'

MONUMENT SOUTH, N.M.

**JOHN WEST ENGINEERING
HOBBS, NEW MEXICO
(505) 393-3117**

