

District I
PO Box 1940, Hobbs, NM 88241-1940
District II
PO Drawer DD, Artesia, NM 88211-0719
District III
1000 Rio Brazos Rd., Aztec, NM 87410
District IV
PO Box 2044, Santa Fe, NM 87504-2044

State of New Mexico
Energy, Minerals & Natural Resources Department

OIL CONSERVATION DIVISION
PO Box 2088
Santa Fe, NM 87504-2088

Form C-101
Revised February 10, 1994
Instructions on back
Submit to Appropriate District Office
State Lease - 6 Copies
Fee Lease - 5 Copies

☐ AMENDED REPORT

APPLICATION FOR PERMIT TO DRILL, RE-ENTER, DEEPEN, PLUGBACK, OR ADD A ZONE

Operator Name and Address: Collins & Ware, Inc. 508 West Wall, Suite 1200 Midland, Texas 79701		OGRID Number 004874
		API Number 30-02534276
Property Code 2232b	Property Name Poseidon	Well No. 1

Surface Location

UL or lot no.	Section	Township	Range	Lot Ida	Feet from the	North/South Line	Feet from the	East/West Line	County
E	13	20S	38E		1980	North	660	West	Lea

Proposed Bottom Hole Location If Different From Surface

UL or lot no.	Section	Township	Range	Lot Ida	Feet from the	North/South Line	Feet from the	East/West Line	County

Proposed Pool 1 House; Blinbry, South (33225)	Proposed Pool 2 Warren; Tubb, East (87085)
--	---

Work Type Code N	Well Type Code O	Cable/Rotary R	Lease Type Code P	Ground Level Elevation 3558
Multiple No	Proposed Depth 8000'	Formation Tubb	Constructor	Spud Date February 1998


Proposed Casing and Cement Program

Hole Size	Casing Size	Casing weight/foot	Setting Depth	Sacks of Cement	Estimated TOC
11"	8 5/8	32#	1625'	900 sx	Surface
7 7/8"	5 1/2	17#	8000'	1400 sx	1400'

Describe the proposed program. If this application is to DEEPEN or PLUG BACK give the data on the present productive zone and proposed new productive zone. Describe the blowout prevention program, if any. Use additional sheets if necessary.

1. Build location and reserve pits.
2. Move in and rig up rotary tools.
3. Spud 11" hole and drill to approx. 1625', case and cement surface string.
4. Continue drilling to approx. 8000', test for commercial quantities of reserves.
5. Evaluate test results for (A. or B.)
 - A. Completion - case and cement long string and complete well.
 - B. Plug and abandon according to NMOCDD rules and regulations.

I hereby certify that the information given above is true and complete to the best of my knowledge and belief.

Signature: 


Printed name: Dianne Sumrall

Title: Production Supervisor

Date: 1/21/98

Phone: (915) 687-3435

OIL CONSERVATION DIVISION


Approved by: 
DISTRICT I SUPERVISOR

Title:

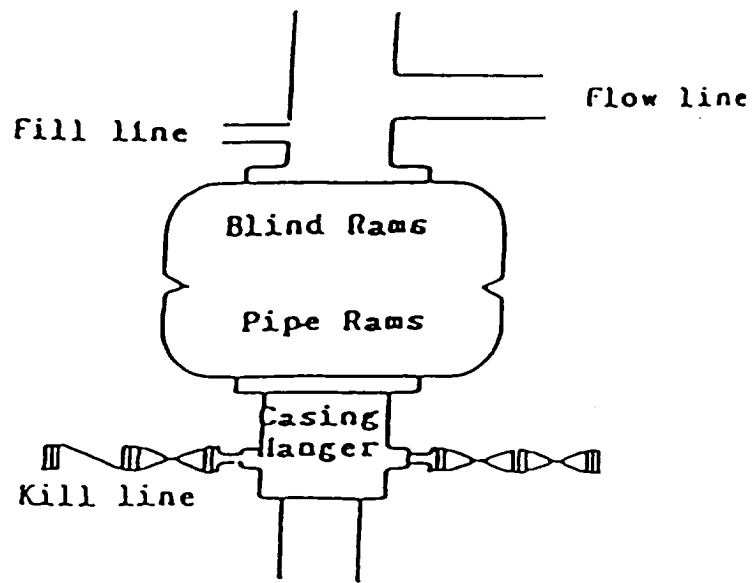
Approval Date: 2/1/98

Expiration Date:

Conditions of Approval:
Attached ☐

Approved: 
District I Supervisor

8



Blowout Preventer
3000 psi working pressure

District I
PO Box 1980, Hobbs, NM 88241-1980

District II
PO Drawer DD, Artesia, NM 88211-0719

District III
1000 Rio Brasas Rd., Aztec, NM 87410

District IV
PO Box 2088, Santa Fe, NM 87504-2088

State of New Mexico
Energy, Minerals & Natural Resources Department

Form C-102
Revised February 10, 1994
Submit to Appropriate District Office
State Lease - 4 Copies
Fee Lease - 3 Copies

OIL CONSERVATION DIVISION

PO Box 2088
Santa Fe, NM 87504-2088

☐ AMENDED REPORT

WELL LOCATION AND ACREAGE DEDICATION PLAT

1 API Number 30-025-34276	2 Pool Code 33225	3 Pool Name House; Blinebry, South
4 Property Code 22326	5 Property Name Poseidon	6 Well Number 1
7 OGRID No. 004874	8 Operator Name Collins & Ware, Inc.	9 Elevation 3558

¹⁰Surface Location

UL or lot no. E	Section 13	Township 20 S	Range 38 E	Lot Idn	Feet from the 1980	North/South line North	Feet from the 660	East/West line West	County Lea
---------------------------	----------------------	-------------------------	----------------------	---------	------------------------------	----------------------------------	-----------------------------	-------------------------------	----------------------

¹¹Bottom Hole Location If Different From Surface

UL or lot no.	Section	Township	Range	Lot Idn	Feet from the	North/South line	Feet from the	East/West line	County
---------------	---------	----------	-------	---------	---------------	------------------	---------------	----------------	--------

¹² Dedicated Acres 40	¹³ Joint or Infill	¹⁴ Consolidation Code	¹⁵ Order No.
--	-------------------------------	----------------------------------	-------------------------

NO ALLOWABLE WILL BE ASSIGNED TO THIS COMPLETION UNIT. ALL INTERESTS HAVE BEEN CONSOLIDATED
OR A NON-STANDARD UNIT HAS BEEN APPROVED BY THE DIVISION

<div>16</div> <p>Poseidon No. 1 Elev. 3558'</p>	<div>17 OPERATOR CERTIFICATION</div> <p>I hereby certify that the information contained herein is true and complete to the best of my knowledge and belief.</p> <p><i>[Signature]</i> Signature Dianne Sumrall Printed Name Production Supervisor Title January 21, 1998 Date</p>	
	<div>18 SURVEYOR CERTIFICATION</div> <p>I hereby certify that the well location shown on this plat was plotted from field notes of actual surveys made by me or under my supervision, and that the same is true and correct to the best of my belief.</p> <p>January 15, 1998 Date of Survey Signature and Seal of Professional Surveyor.</p> <div><p><i>[Signature]</i> Certificate Number 10324</p></div>	

District I
PO Box 1980, Hobbs, NM 88241-1980

District II
PO Drawer DD, Artesia, NM 88211-0719

District III
1000 Rio Brasas Rd., Aztec, NM 87410

District IV
PO Box 2088, Santa Fe, NM 87504-2088

State of New Mexico
Energy, Minerals & Natural Resources Department

Form C-102
Revised February 10, 1994
Submit to Appropriate District Office
State Lease - 4 Copies
Fee Lease - 3 Copies

OIL CONSERVATION DIVISION

PO Box 2088
Santa Fe, NM 87504-2088

☐ AMENDED REPORT

WELL LOCATION AND ACREAGE DEDICATION PLAT

1 API Number 3D-025-34276		2 Pool Code 87085		3 Pool Name Warren; Tubb, East	
4 Property Code 22326		5 Property Name Poseidon			6 Well Number 1
7 OGRD No. 004874		8 Operator Name Collins & Ware, Inc.			9 Elevation 3558

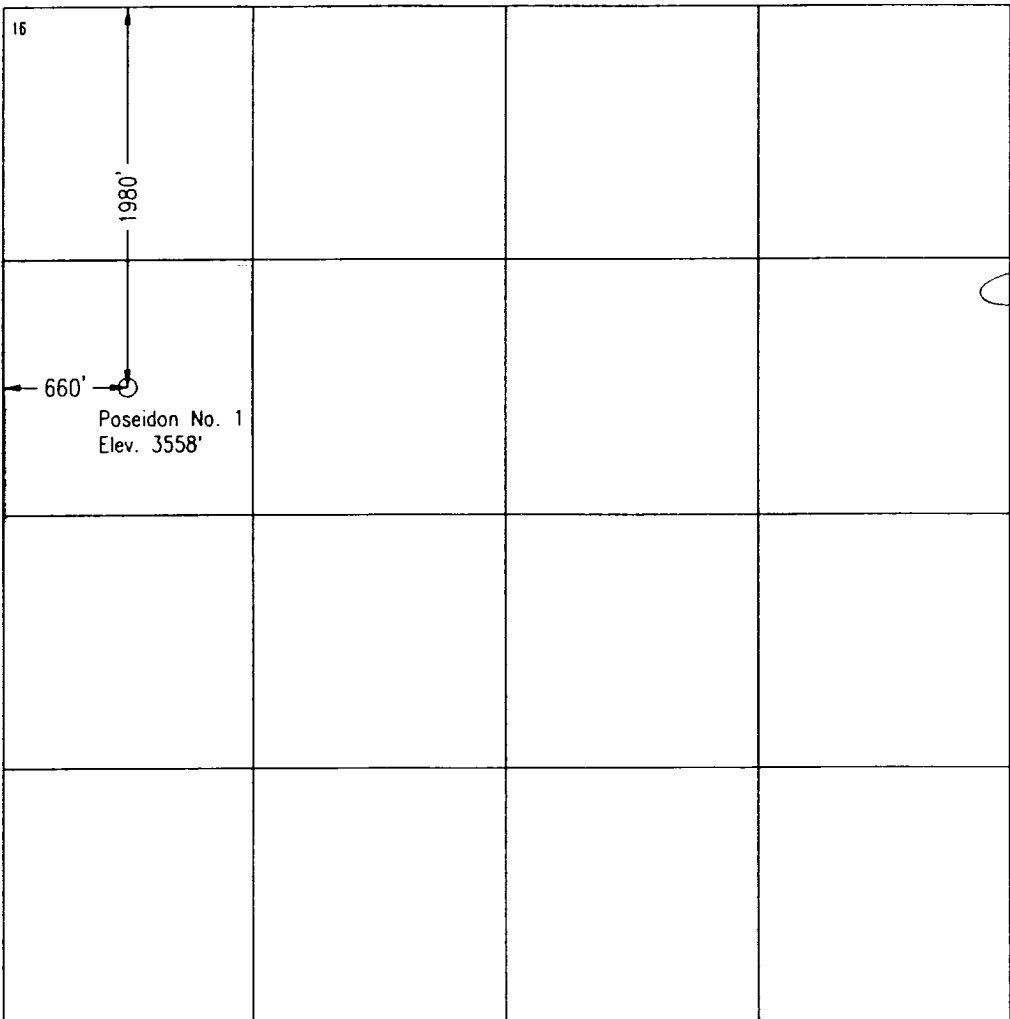

10 Surface Location

UL or lot no. E	Section 13	Township 20 S	Range 38 E	Lot Idn	Feet from the 1980	North/South line North	Feet from the 660	East/West line West	County Lea
---------------------------	----------------------	-------------------------	----------------------	---------	------------------------------	----------------------------------	-----------------------------	-------------------------------	----------------------

11 Bottom Hole Location If Different From Surface

UL or lot no.	Section	Township	Range	Lot Idn	Feet from the	North/South line	Feet from the	East/West line	County
12 Dedicated Acres 40	13 Joint or Infill	14 Consolidation Code		15 Order No.					

NO ALLOWABLE WILL BE ASSIGNED TO THIS COMPLETION UNTIL ALL INTERESTS HAVE BEEN CONSOLIDATED
OR A NON-STANDARD UNIT HAS BEEN APPROVED BY THE DIVISION

16 	17 OPERATOR CERTIFICATION <i>I hereby certify that the information contained herein is true and complete to the best of my knowledge and belief.</i> Signature Dianne Sumrall Printed Name Production Supervisor Title January 21, 1998 Date			
	18 SURVEYOR CERTIFICATION <i>I hereby certify that the well location shown on this plat was plotted from field notes of actual surveys made by me or under my supervision, and that the same is true and correct to the best of my belief.</i> Date of Survey January 15, 1998 Signature and Seal of Professional Surveyor.  Certificate Number 10324			