

DISTRICT I  
P.O. Box 1960, Hobbs, NM 88241-1960

State of New Mexico  
Energy, Minerals and Natural Resources Department

Form C-102  
Revised February 10, 1994  
Submit to Appropriate District Office  
State Lease - 4 Copies  
Fee Lease - 3 Copies

DISTRICT II  
P.O. Drawer DD, Artesia, NM 88211-0719

DISTRICT III  
1000 Rio Brazos Rd., Aztec, NM 87410

DISTRICT IV  
P.O. BOX 2088, SANTA FE, N.M. 87504-2088

OIL CONSERVATION DIVISION

P.O. Box 2088  
Santa Fe, New Mexico 87504-2088

☐ AMENDED REPORT

WELL LOCATION AND ACREAGE DEDICATION PLAT

API Number 30-025-35031	Pool Code 85210	Pool Name Shoe Bar; Atoka (Gas)
Property Code 25882	Property Name Deuce Coupe 20 State Com	Well Number 1
OGRID No. 024010	Operator Name V-F PETROLEUM INC.	Elevation 4018

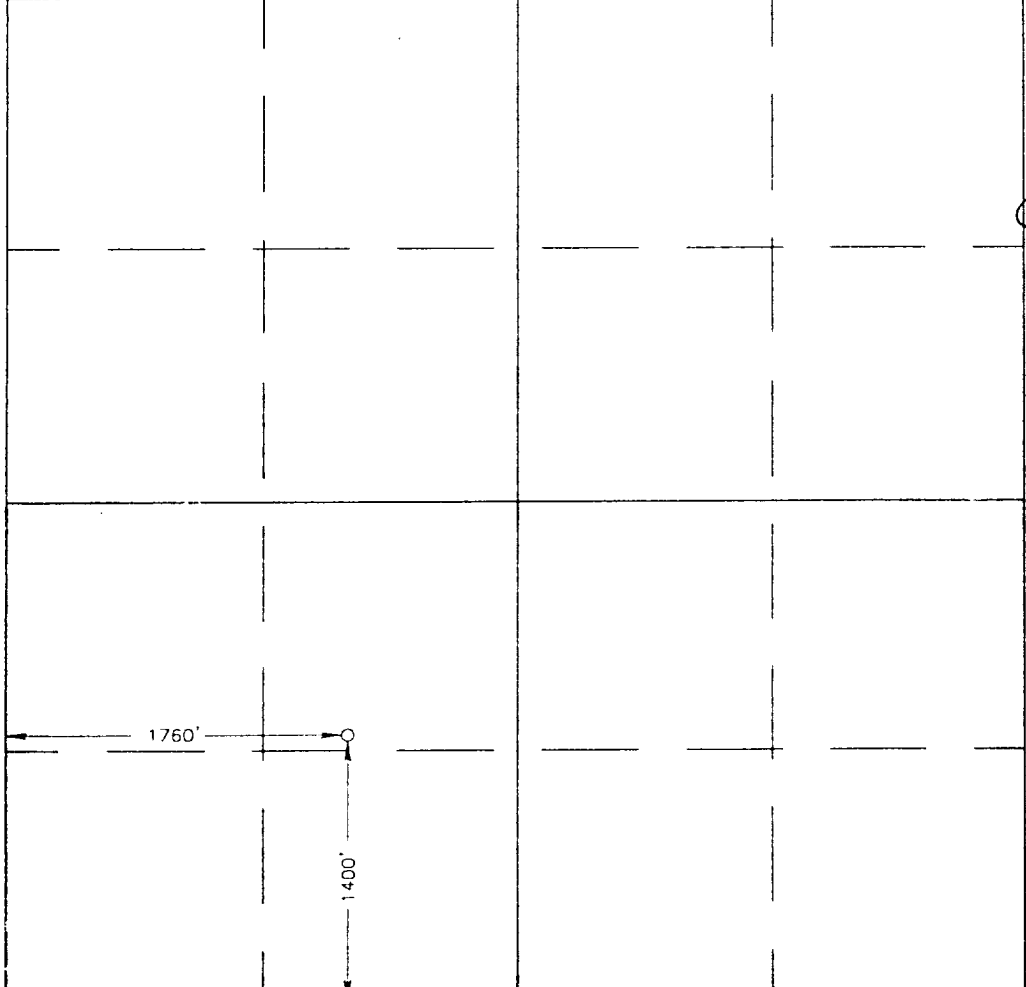
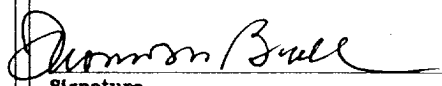

Surface Location

UL or lot No. K	Section 20	Township 16 S	Range 35 E	Lot Idn	Feet from the 1400	North/South line SOUTH	Feet from the 1760	East/West line WEST	County LEA
--------------------	---------------	------------------	---------------	---------	-----------------------	---------------------------	-----------------------	------------------------	---------------

Bottom Hole Location If Different From Surface

UL or lot No.	Section	Township	Range	Lot Idn	Feet from the	North/South line	Feet from the	East/West line	County
Dedicated Acres 320	Joint or Infill	Consolidation Code	Order No.						

NO ALLOWABLE WILL BE ASSIGNED TO THIS COMPLETION UNTIL ALL INTERESTS HAVE BEEN CONSOLIDATED  
OR A NON-STANDARD UNIT HAS BEEN APPROVED BY THE DIVISION

	<b>OPERATOR CERTIFICATION</b>  I hereby certify the the information contained herein is true and complete to the best of my knowledge and belief.   Signature Thomas M. Beall Printed Name Agent Title May 5, 2000 Date
	<b>SURVEYOR CERTIFICATION</b>  I hereby certify that the well location shown on this plat was plotted from field notes of actual surveys made by me or under my supervision, and that the same is true and correct to the best of my belief.  APRIL 28, 2000 Date Surveyed Signature & Seal of Professional Surveyor  Certification No. RONALD J. EDSON 3239 GARY EIDSON 12641 MACON McDONALD 12185